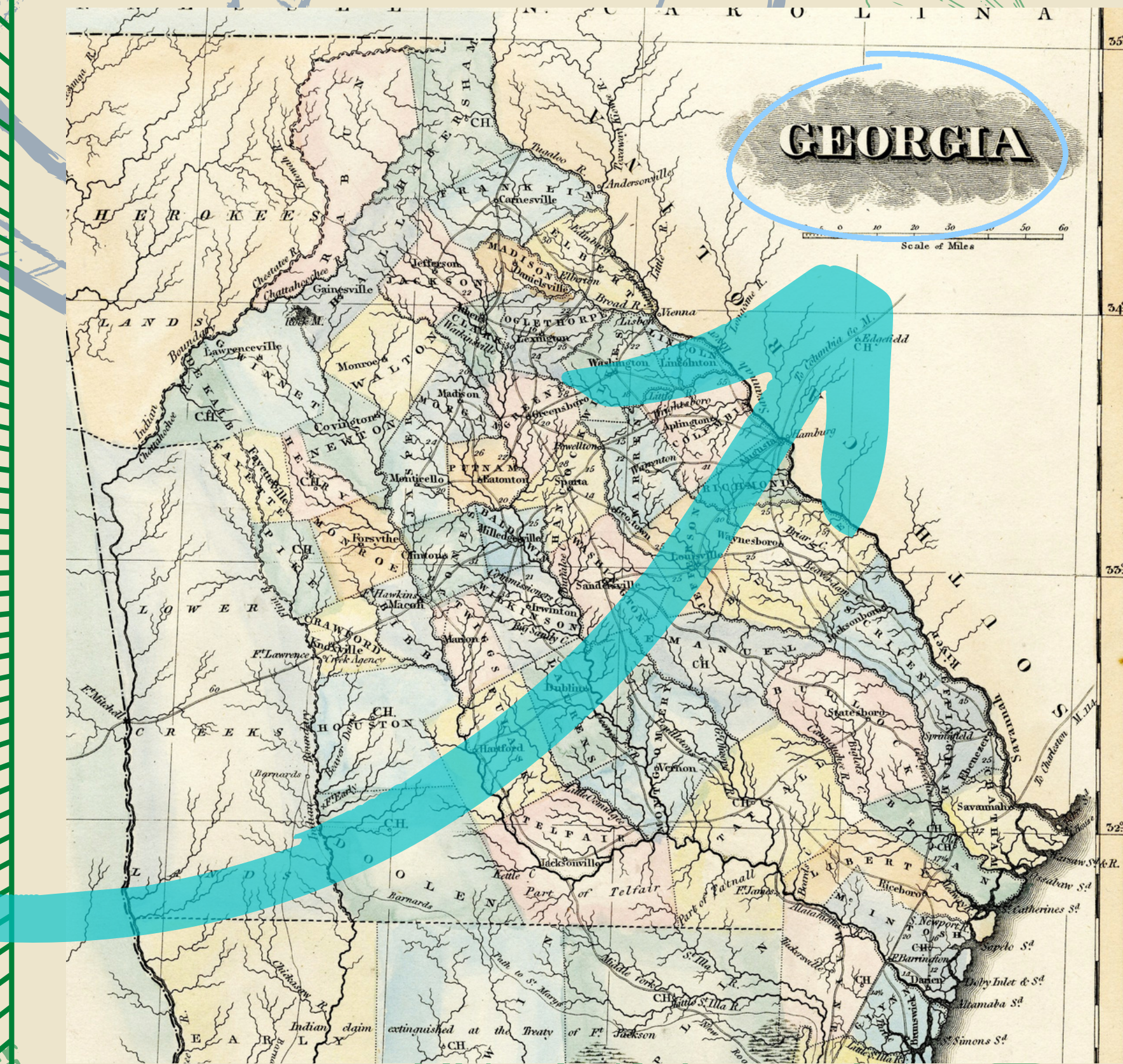




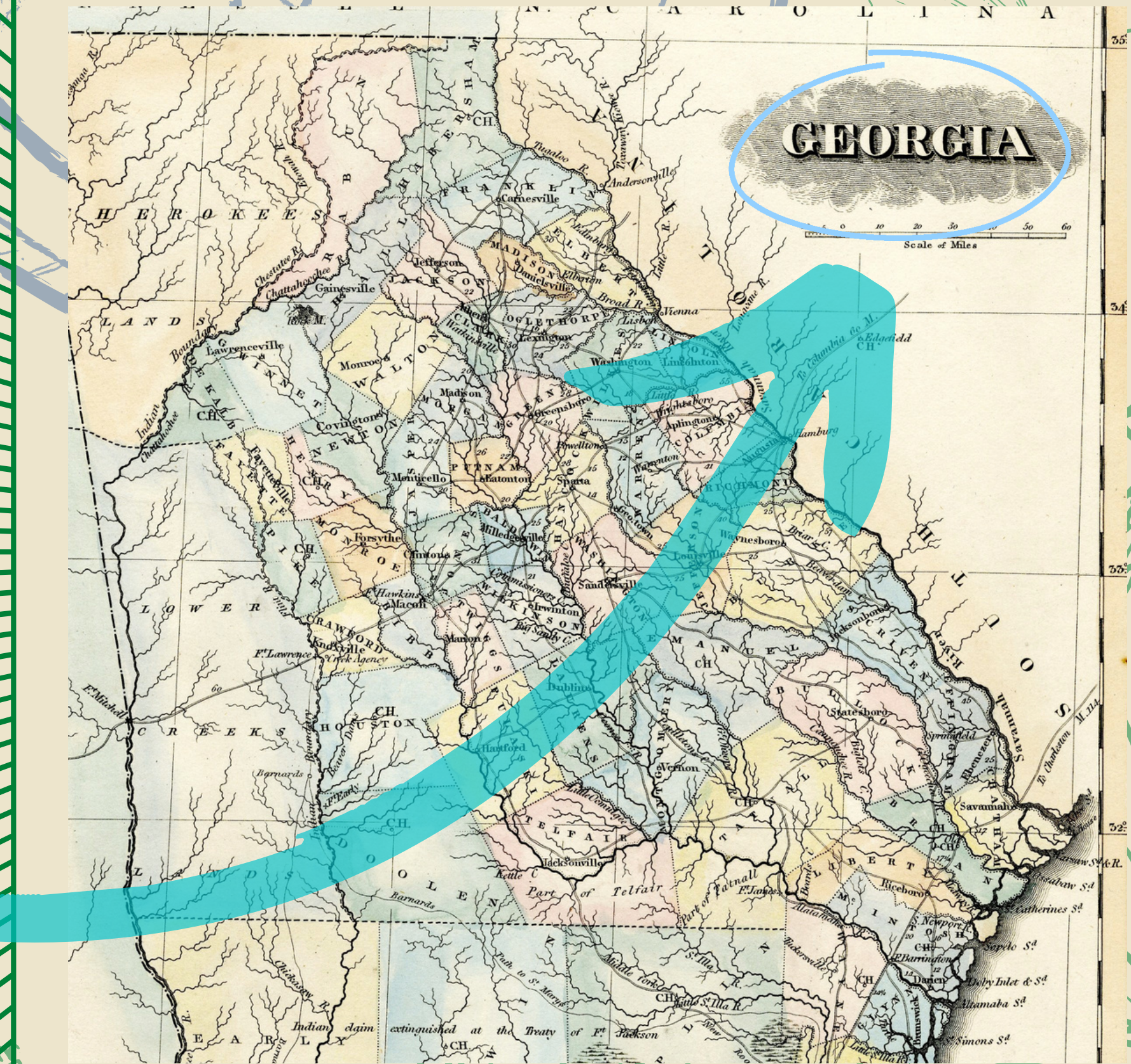
Parts of a Map

What part of a map is this?

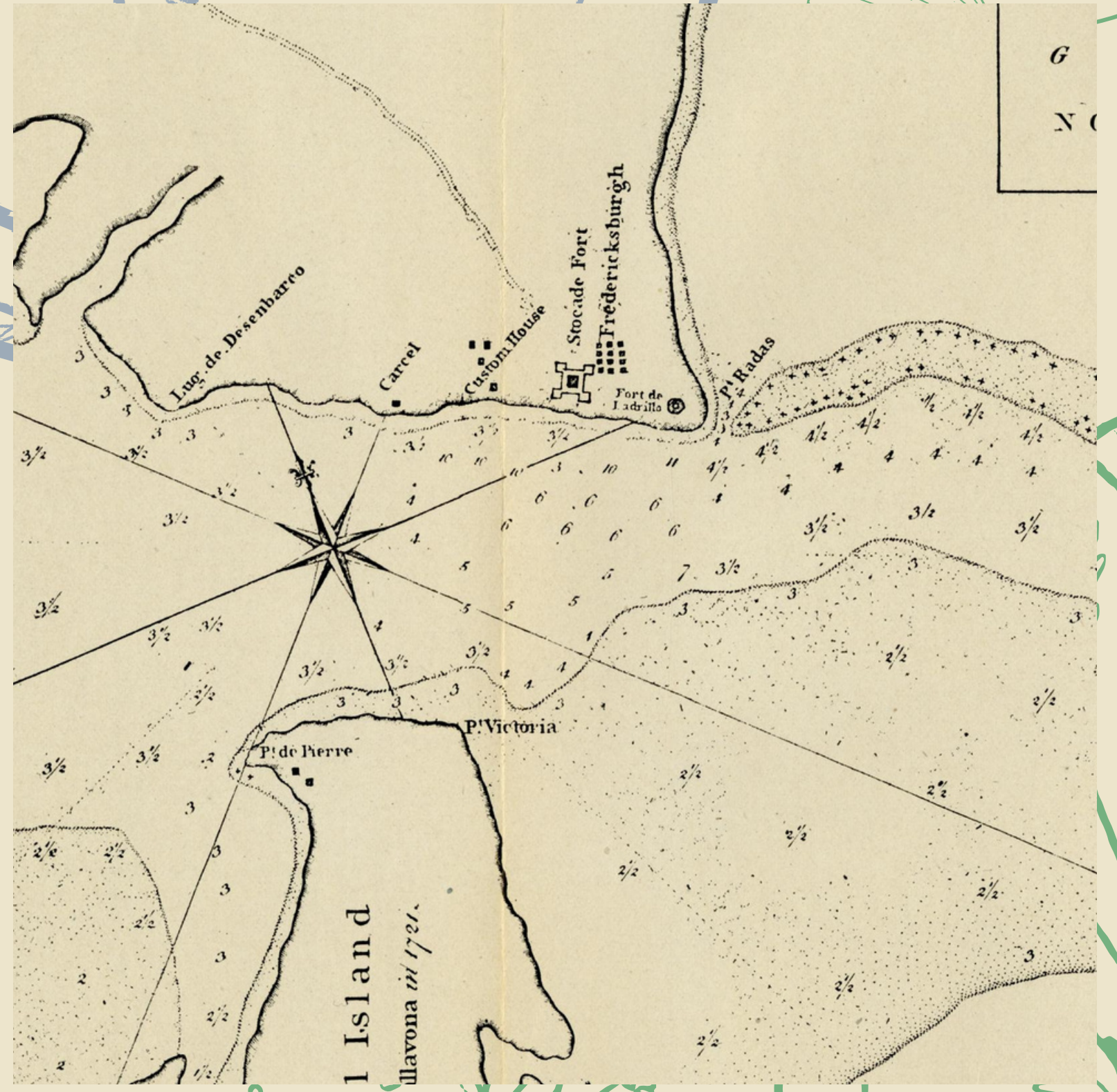


Title

Describes the subject matter of the map.



What do cardinal directions show?



Cardinal Directions

North

East

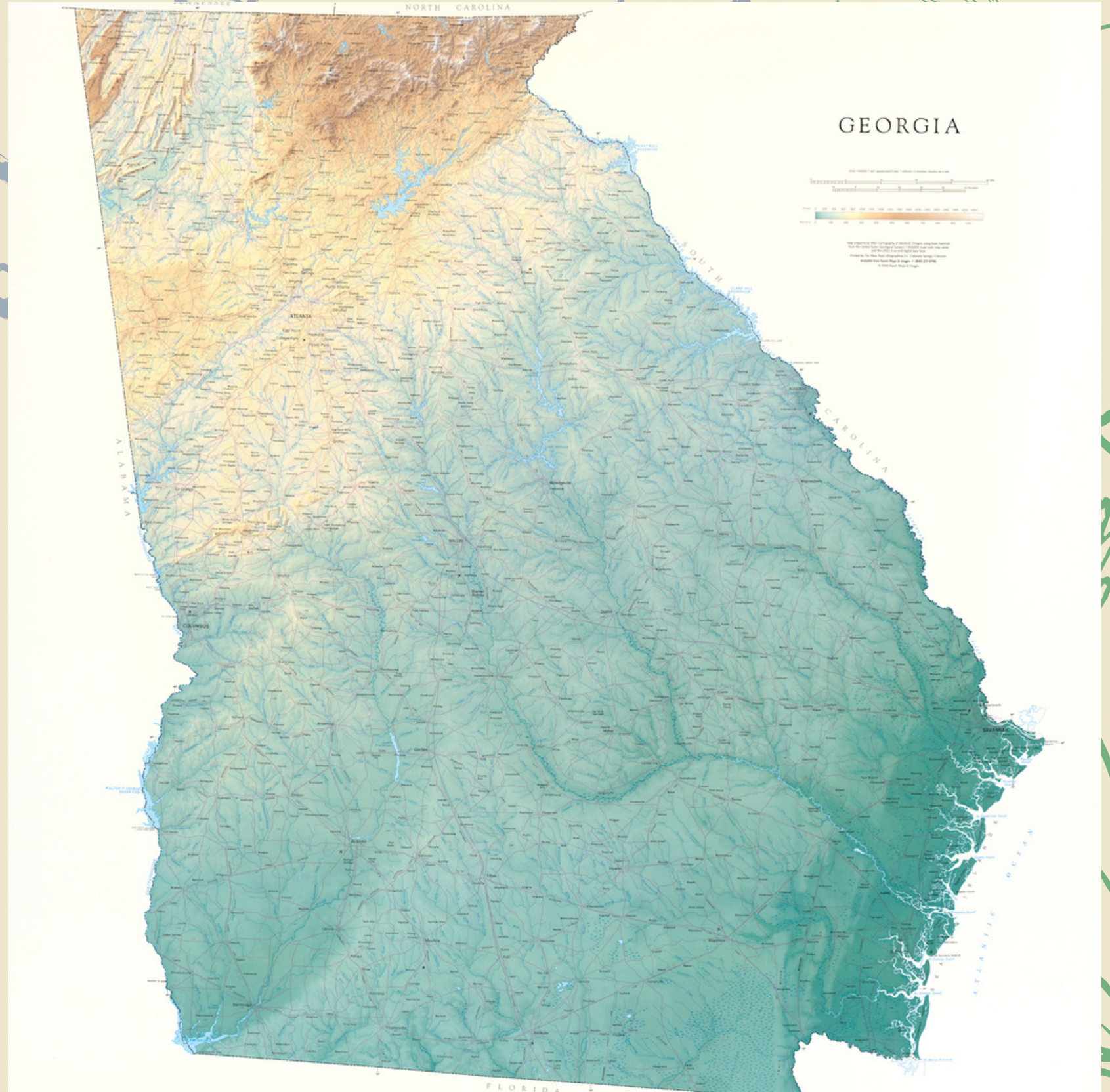
South

West

often shown as a compass
rose as seen here



Does
this
map
have a
scale?

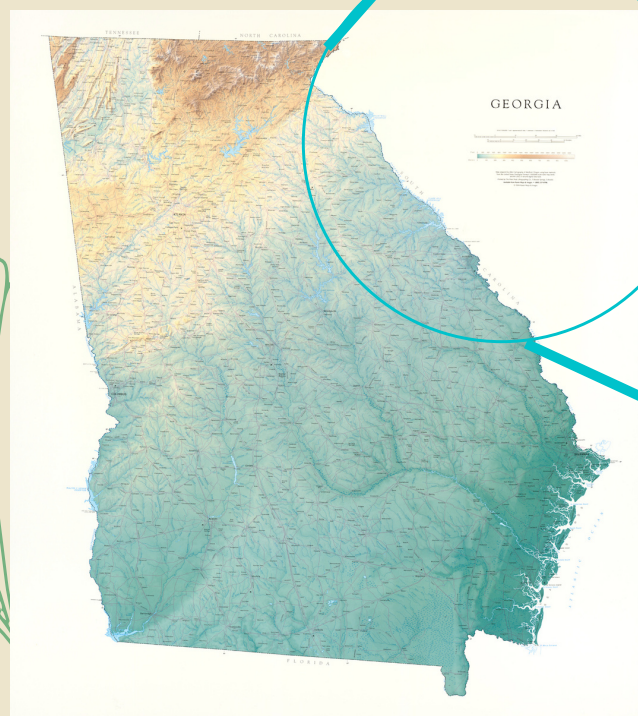



GEORGIA

Yes!

Scales establish the ratio of a feature on a map to the actual size or distance of the feature in the real world

SCALE 1:500,000: 1 inch = approximately 8 miles, 1 centimeter = 5 kilometers. Elevations are in feet.



What is the purpose of a map key?

- A. Unlocks the treasure chest that holds your maps
- B. Describes the subject matter of the map
- C. Describes the symbols used to read the map
- D. Tells you when the map was made



What is the purpose of a map key?


- A. Unlocks the treasure chest that holds your maps
- B. Describes the subject matter of the map
- C. Describes the symbols used to read the map**
- D. Tells you when the map was made






Get ready
to answer!





Which direction is Longitude and which direction is Latitude?



N

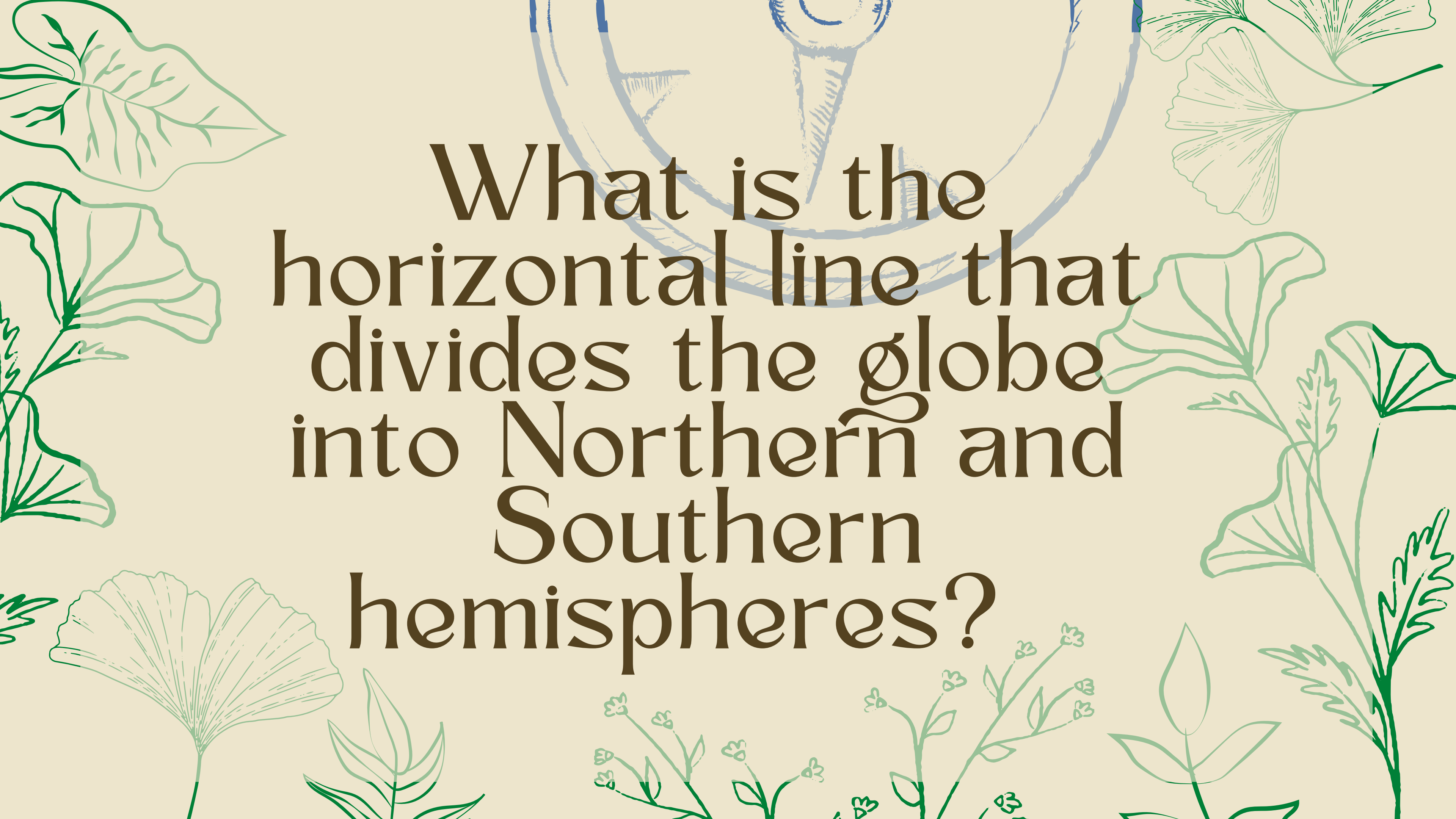
Longitude

W

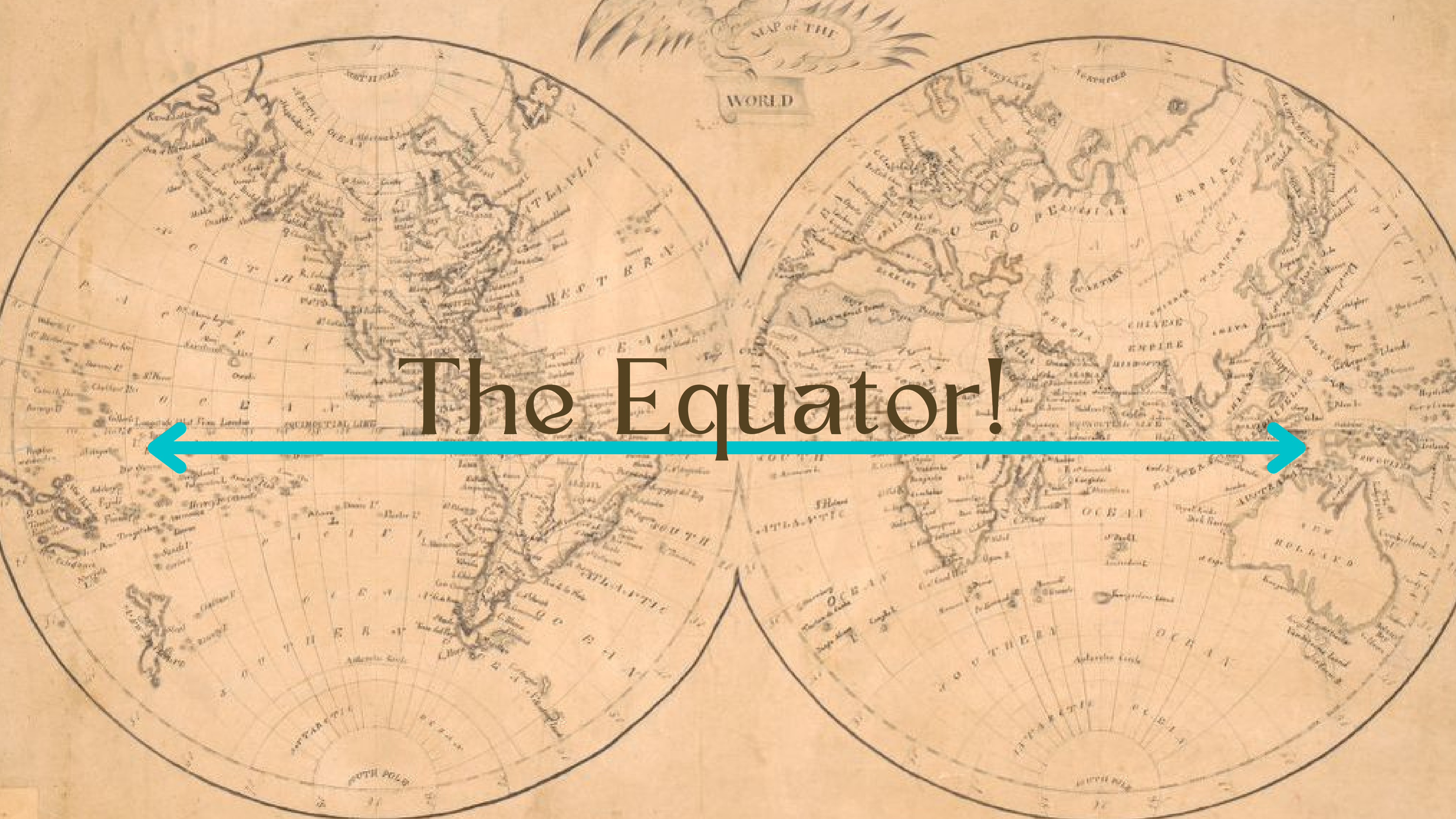
Latitude

E

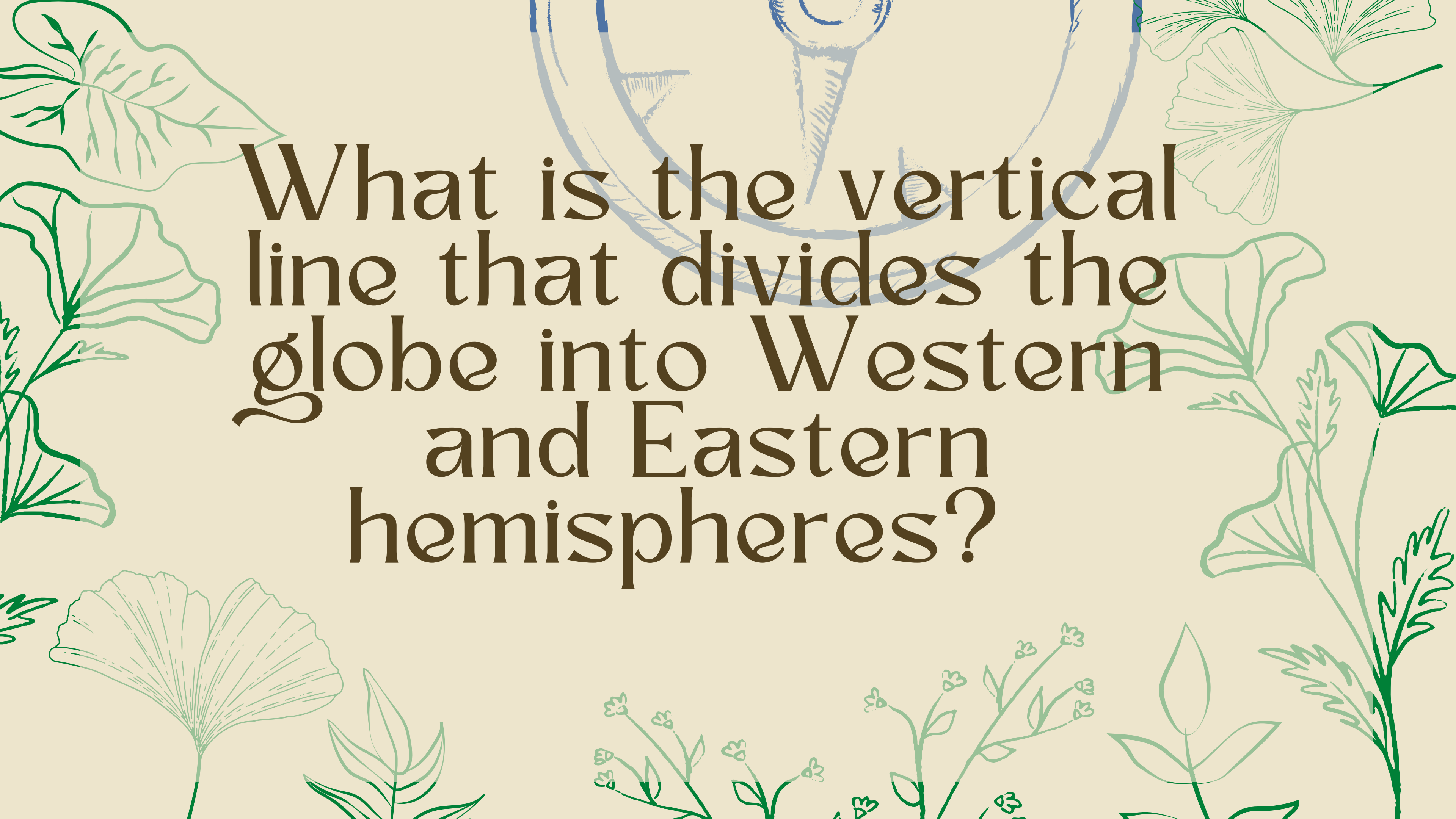
S



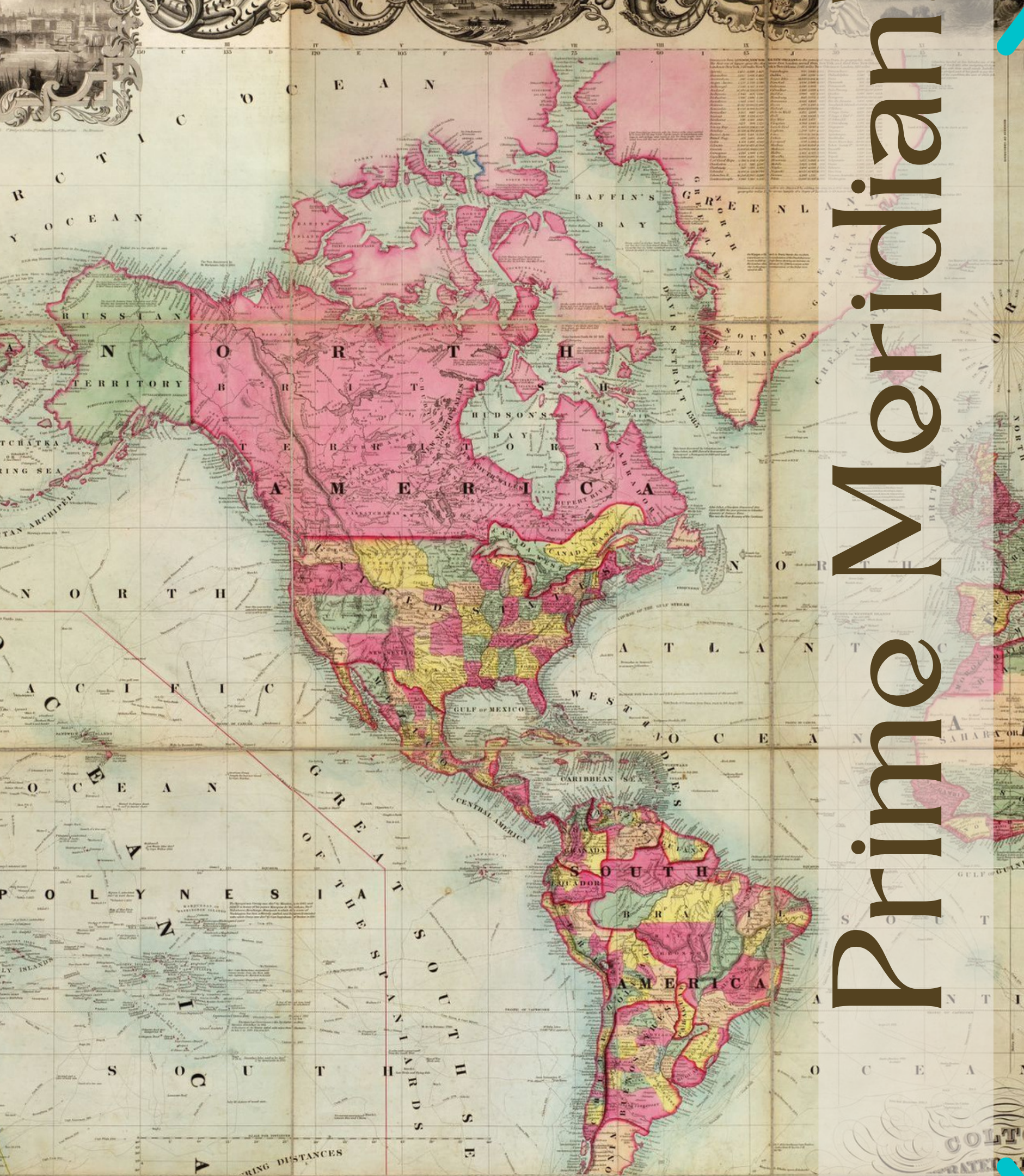
What is the
horizontal line that
divides the globe
into Northern and
Southern
hemispheres?



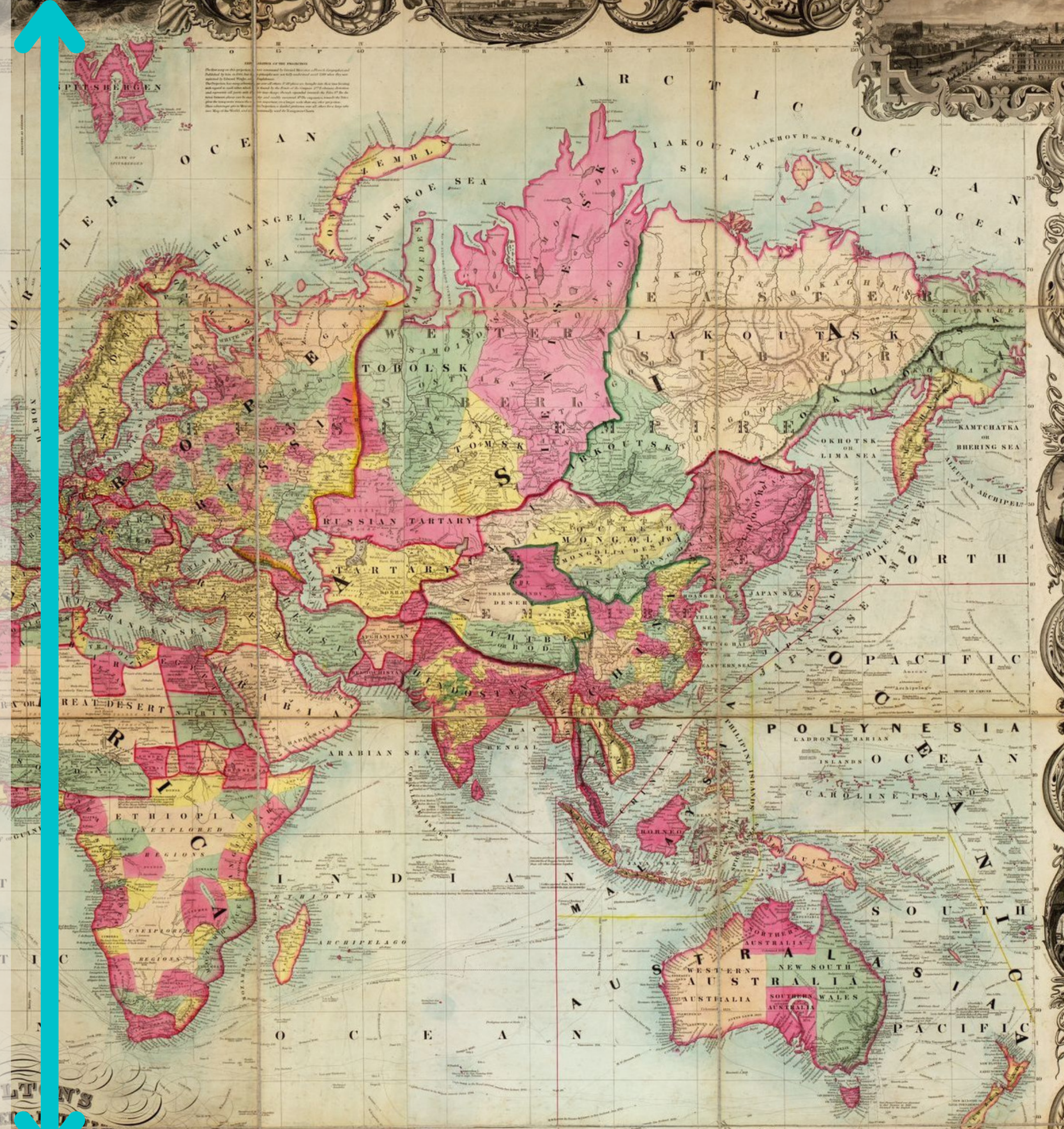
The Equator!



What is the vertical
line that divides the
globe into Western
and Eastern
hemispheres?



Prime Meridian





Lightning Round



Identify as many parts as you can!



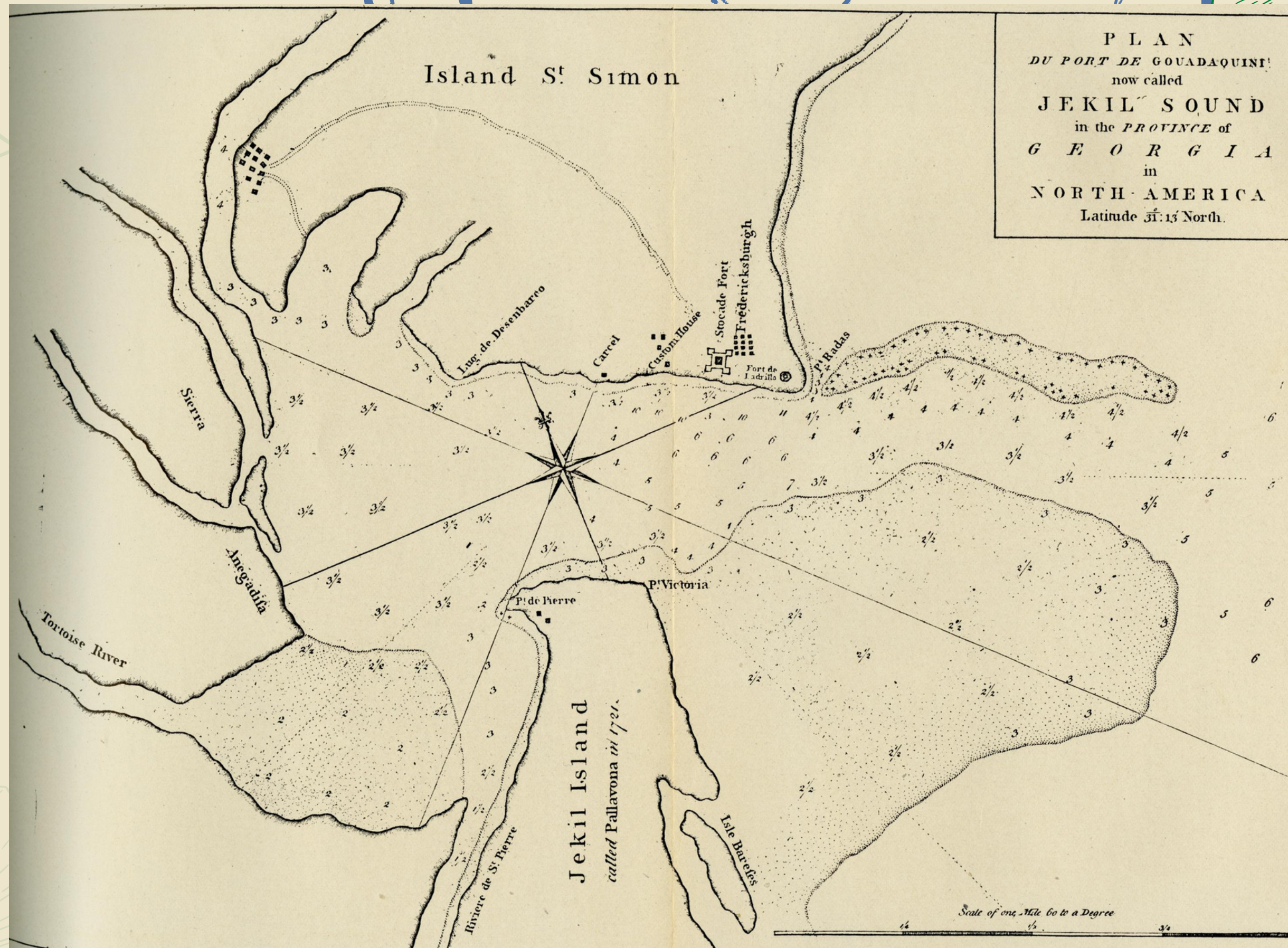
Identify as many parts as you can!



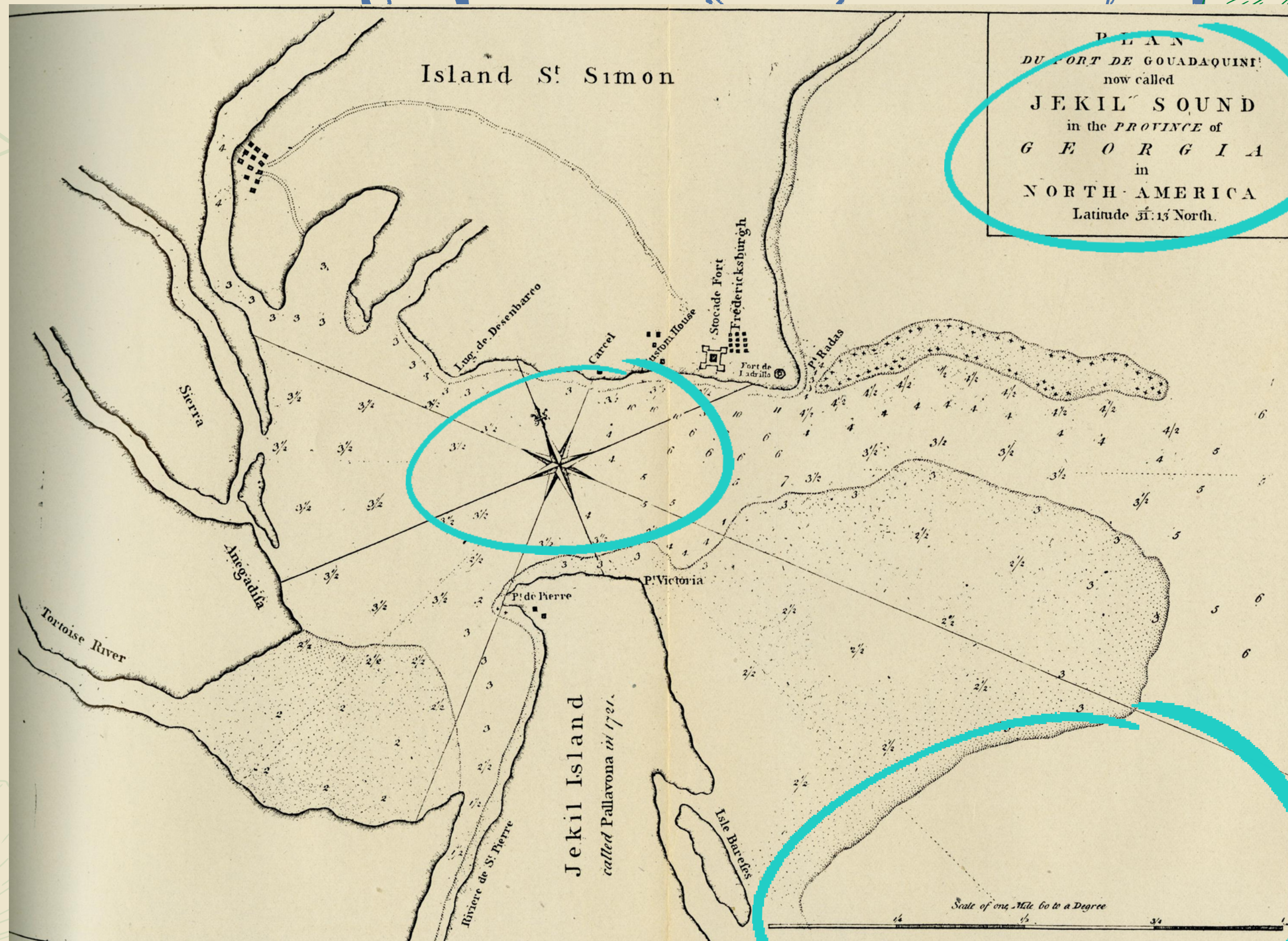
Identify as many parts as you can!



Identify as many parts as you can!



Identify as many parts as you can!



Identify as many parts as you can!



Thanks for
playing!