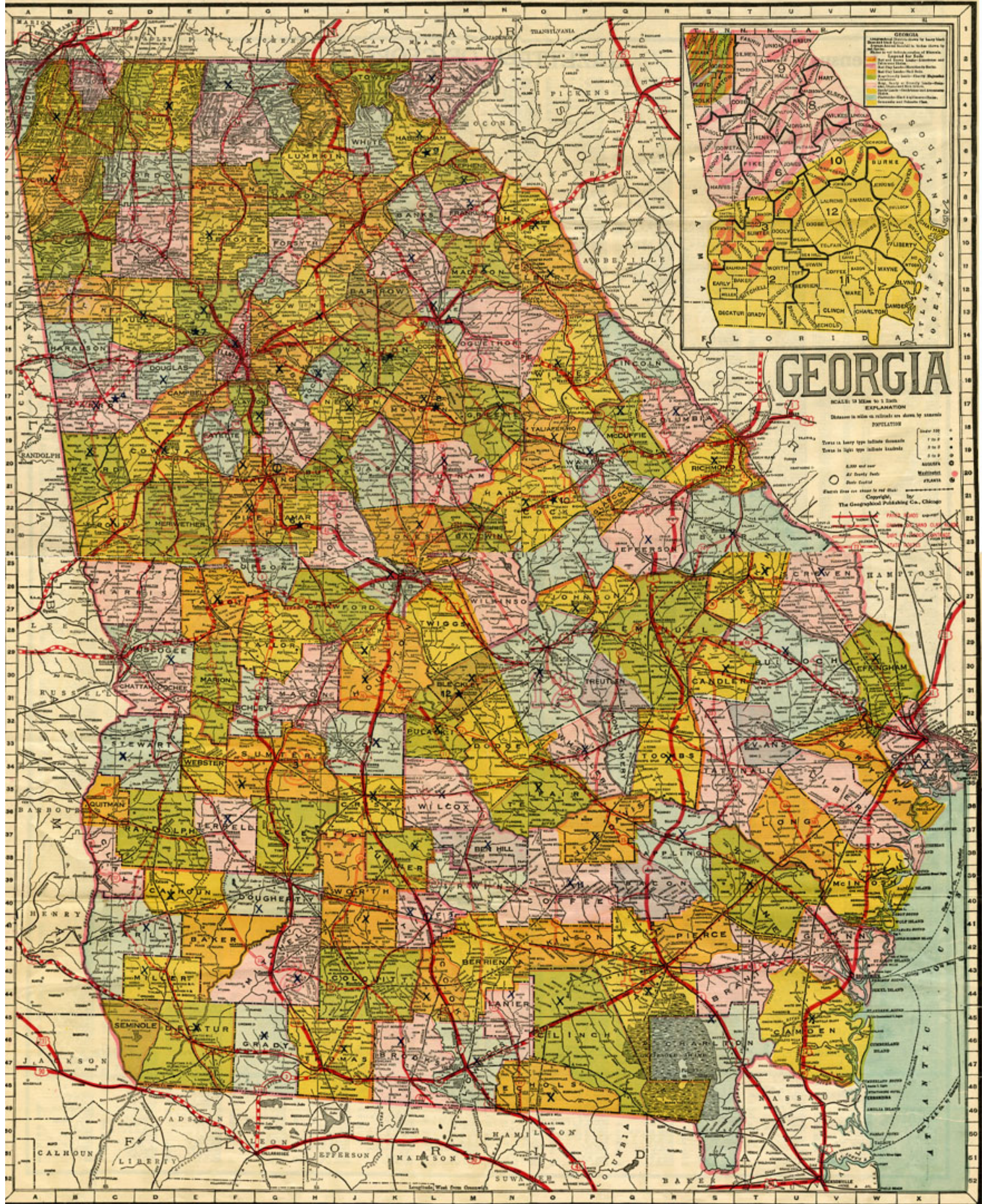


OFFICIAL MAP of GEORGIA

Issued by Department of Agriculture — 1929

EUGENE TALMADGE, Commissioner



GEORGIA

SCALE: 10 Miles to 1 Inch

EXPLANATION

Distances in miles as indicated are shown by statute

POPULATION

There is heavy type indicate domestic

There is light type indicate foreign

100,000 and over

50,000 to 100,000

25,000 to 50,000

10,000 to 25,000

5,000 to 10,000

2,500 to 5,000

1,000 to 2,500

500 to 1,000

250 to 500

100 to 250

50 to 100

1 to 50

AGRICULTURE

Wool

Cotton

Tobacco

Rice

Sugar

Apples

Peaches

Pears

Grapes

Citrus

Other

Copyright by

The Geographical Publishing Co., Chicago

MAP 1
LVL 1

The Travels of Oglethorpe in Georgia



- Legend**
- Towns
 - Forts
 - ▲ Indian Towns
 - ⊕ Spanish Centers

Gulf of Mexico

The Atlantic

Southern Boundary Carolina Grant 1865

The Georgia Grant

The Disputed Land

CREEK CONFEDERATION

Line claimed by Spain after 1670

Oglethorpe 1739

COWETA

APALACHEES


Eventual Line of Georgia

Line Stipulated by Oglethorpe 1736

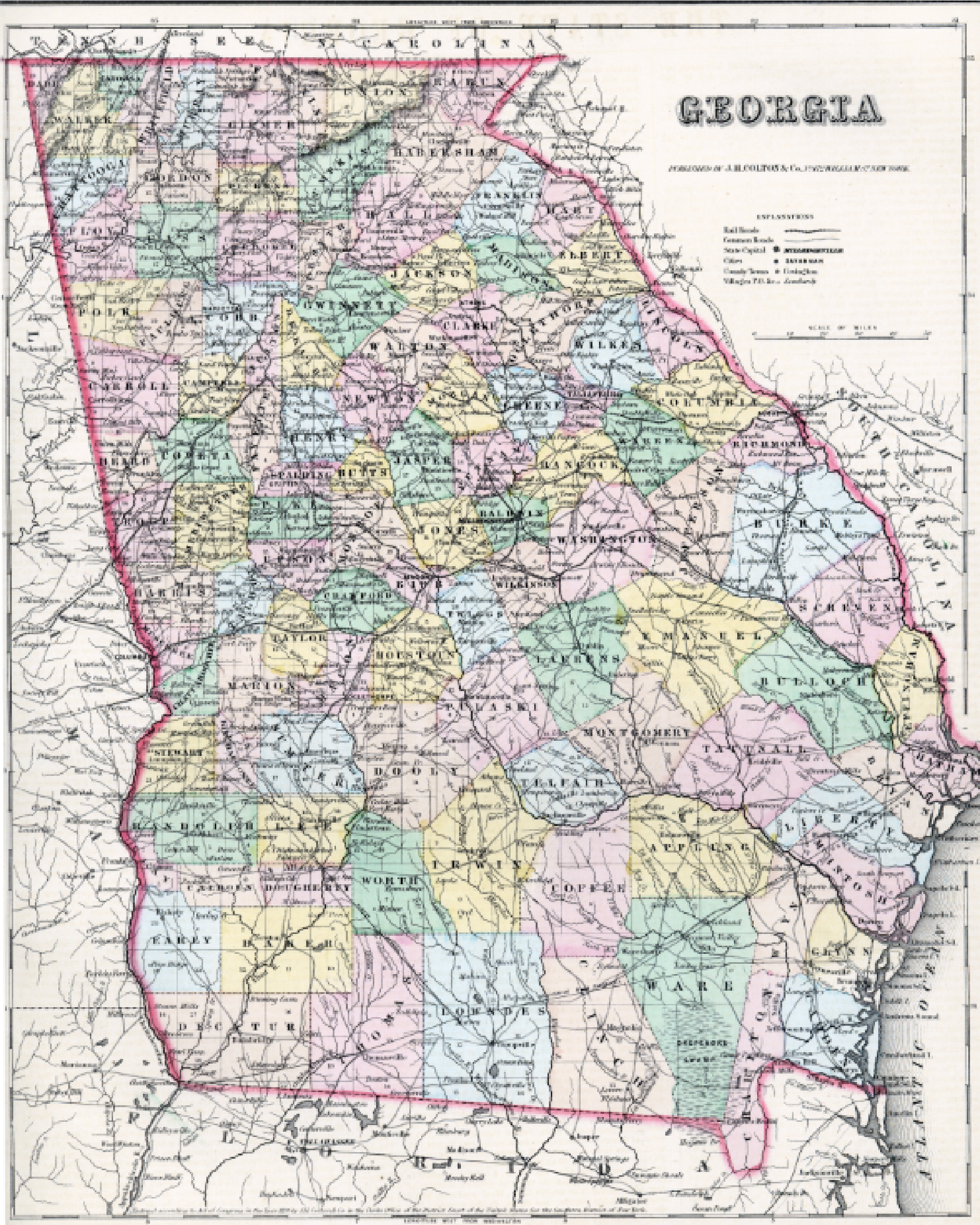
SPANISH SETTLEMENT

Legend

Drawn by RAIFORD J. WOOD



MAP 2
LVL 2



GEORGIA

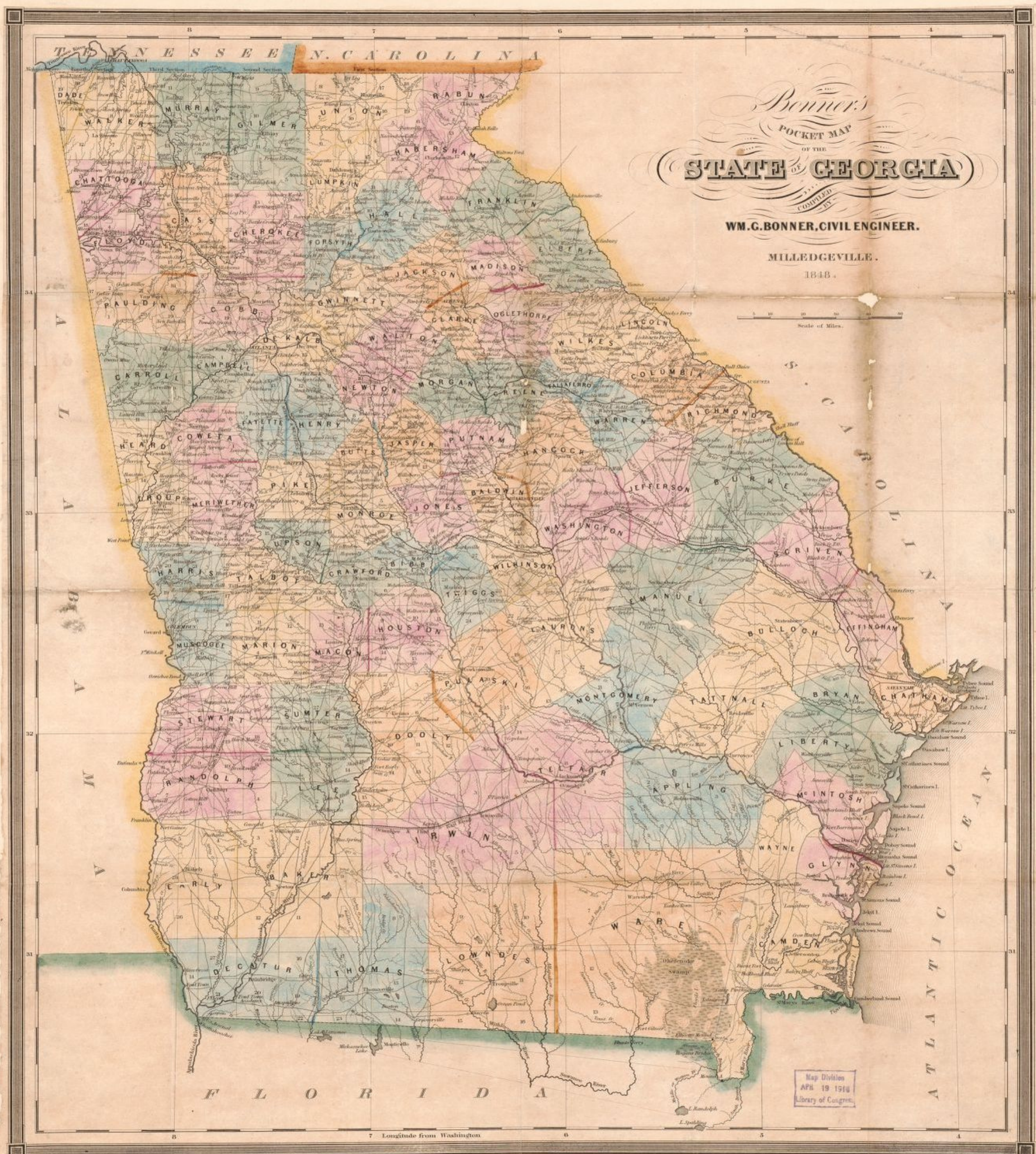
PUBLISHED BY J. H. COLTON & Co., 152 NASSAU ST. N. Y.

- EXPLANATION**
- Rail Roads
 - Common Roads
 - State Capital
 - Cities
 - County Seats
 - Villages

SCALE OF MILES

Copyrighted according to Act of Congress in the year 1854. All rights reserved. In the State Office of the Surveyor-General of the State of Georgia, for the purpose of recording the same.

MAP 3
LVL 2



79-462704

G3920 1848 .B6

MAP 4
LVL 1

MAP 5
LVL 2

GEORGIA,
from the latest
AUTHORITIES.

1795

Scale of Miles 60 to a Degree.

D. T. Bowen sculp. N.Y.





MAP 6

LVL 1



GEORGIA

SCALE 1:500,000: 1 inch - approximately 8 miles, 1 centimeter - 5 kilometers. Elevations are in feet.



MAP 7
LVL 1

The Divisions in this Map are colored according to the Preliminary Articles of Peace, signed at Versailles, January 1763. The Red indicates the British Possessions in the United States; The Blue indicates the Possessions of the French; and The Yellow what belongs to the Spaniards.

At the River of Labrador with the Isle of Anticosti and the Magdalen Islands are under the Government of Newfoundland. Those of St. John and Cape Breton are under the Government of Nova Scotia.



It is agreed that the People of the United States, shall continue to enjoy unmolested the Right to take Fish of every Kind on the Grand Bank, and on all other Banks of Newfoundland, also on the Coast of St. Lawrence and all other Places in the Sea where the Inhabitants of both countries used to say some time before the Fish and also that the Inhabitants of the United States shall have Liberty to take Fish of every Kind on each part of the Coast of Newfoundland, or British Possessions shall take Fish on any part of the Coast of Newfoundland also on the Coast of Nova Scotia, and that the British Majesty's Dominions in America and that the American Colonies shall have Liberty to Dry and Cure Fish, except of the several sorts of Fish which are used in the said Colonies, in the same manner as they have done heretofore, and that the said Colonies shall be at Liberty to export the said Fish, and to sell the same in any other Part of the said Colonies, in the same manner as they have done heretofore, but so that the said Colonies shall not be at Liberty to export the said Fish, or to sell the same in any other Part of the said Colonies, in the same manner as they have done heretofore, without a previous agreement for that purpose, with the Inhabitants, Proprietors or Possessors of the said Colonies.

Article III.

GEORGIA

A NEW MAP
OF
NORTH AMERICA,
with the
WEST INDIA ISLANDS,
DIVIDED

according to the Preliminary Articles of
Peace, signed at Versailles, 20 Jan. 1763,
wherein are particularly Distinguished

THE UNITED STATES,
and the SEVERAL PROVINCES, GOVERNMENTS, &c.
which Compose

THE BRITISH DOMINIONS,
Laid down according to the LATEST SURVEYS,
and Corrected from the ORIGINAL MATERIALS,
OF GOVERNOR POWNALL, MEMOR OF PARLIAMENT,
1783.

LABRADOR

NEW
FOUNDLAND

GULF OF
ST. LAURENCE

NOVA
SCOTIA

NEW
ENGLAND

MAINE

VERMONT

NEW
HAMPSHIRE

CONNECTICUT

MASSACHUSETTS

RHODE ISLAND

PENNSYLVANIA

DELAWARE

MARYLAND

VIRGINIA

NORTH
CAROLINA

SOUTH
CAROLINA

GEORGIA

WEST
FLORIDA

NEW
SOUTH
WALES

JAMAICA

BARBADOES

TRINIDAD

TOBAGO

ST. VINCENT

THE
LEWISIANA

MISSISSIPPI

LOUISIANA

FLORIDA

ALABAMA

MISSISSIPPI

LOUISIANA

FLORIDA

ALABAMA

MISSISSIPPI

LOUISIANA

FLORIDA

ALABAMA

MISSISSIPPI

LOUISIANA

FLORIDA

ALABAMA

MISSISSIPPI

LOUISIANA

FLORIDA

ALABAMA

MISSISSIPPI

LOUISIANA

FLORIDA

ALABAMA

MISSISSIPPI

LOUISIANA

FLORIDA

ALABAMA

MISSISSIPPI

LOUISIANA

FLORIDA

ALABAMA

MISSISSIPPI

LOUISIANA

FLORIDA

ALABAMA

MISSISSIPPI

LOUISIANA

FLORIDA

ALABAMA

MISSISSIPPI

LOUISIANA

FLORIDA

ALABAMA

MISSISSIPPI

LOUISIANA

FLORIDA

ALABAMA

MISSISSIPPI

LOUISIANA

FLORIDA

ALABAMA

MISSISSIPPI

LOUISIANA

FLORIDA

ALABAMA

MISSISSIPPI

LOUISIANA

FLORIDA

ALABAMA

MISSISSIPPI

LOUISIANA

FLORIDA

ALABAMA

MISSISSIPPI

LOUISIANA

FLORIDA

ALABAMA

MISSISSIPPI

LOUISIANA

FLORIDA

ALABAMA

MISSISSIPPI

LOUISIANA

FLORIDA

ALABAMA

MISSISSIPPI

LOUISIANA

FLORIDA

ALABAMA

MISSISSIPPI

LOUISIANA

FLORIDA

ALABAMA

MISSISSIPPI

LOUISIANA

FLORIDA

ALABAMA

MISSISSIPPI

LOUISIANA

FLORIDA

ALABAMA

MISSISSIPPI

LOUISIANA

FLORIDA

ALABAMA

MISSISSIPPI

LOUISIANA

FLORIDA

ALABAMA

MISSISSIPPI

LOUISIANA

FLORIDA

ALABAMA

MISSISSIPPI

LOUISIANA

FLORIDA

ALABAMA

MISSISSIPPI

LOUISIANA

FLORIDA

ALABAMA

MISSISSIPPI

LOUISIANA

FLORIDA

ALABAMA

MISSISSIPPI

LOUISIANA

FLORIDA

ALABAMA

MISSISSIPPI

LOUISIANA

FLORIDA

ALABAMA

MISSISSIPPI

LOUISIANA

FLORIDA

ALABAMA

MISSISSIPPI

LOUISIANA

FLORIDA

ALABAMA

MISSISSIPPI

LOUISIANA

FLORIDA

ALABAMA

MISSISSIPPI

LOUISIANA

FLORIDA

ALABAMA

MISSISSIPPI

LOUISIANA

FLORIDA

ALABAMA

MISSISSIPPI

LOUISIANA

FLORIDA

ALABAMA

MISSISSIPPI

LOUISIANA

FLORIDA

ALABAMA

MISSISSIPPI

LOUISIANA

FLORIDA

ALABAMA

MISSISSIPPI

LOUISIANA

FLORIDA

ALABAMA

MISSISSIPPI

LOUISIANA

FLORIDA

ALABAMA

MISSISSIPPI

LOUISIANA

FLORIDA

ALABAMA

MISSISSIPPI

LOUISIANA

FLORIDA

ALABAMA

MISSISSIPPI

LOUISIANA

FLORIDA

ALABAMA

MISSISSIPPI

LOUISIANA

FLORIDA

ALABAMA

MISSISSIPPI

LOUISIANA

FLORIDA

ALABAMA

MISSISSIPPI

LOUISIANA

FLORIDA

ALABAMA

MISSISSIPPI

LOUISIANA

FLORIDA

ALABAMA

MISSISSIPPI

LOUISIANA

FLORIDA

ALABAMA

MISSISSIPPI

LOUISIANA

FLORIDA

ALABAMA

MISSISSIPPI

LOUISIANA

FLORIDA

ALABAMA

MISSISSIPPI

LOUISIANA

FLORIDA

ALABAMA

MISSISSIPPI

LOUISIANA

FLORIDA

ALABAMA

MISSISSIPPI

LOUISIANA

FLORIDA

ALABAMA

MISSISSIPPI

LOUISIANA

FLORIDA

ALABAMA

MISSISSIPPI

LOUISIANA

FLORIDA

ALABAMA

MISSISSIPPI

LOUISIANA

FLORIDA

ALABAMA

MISSISSIPPI

LOUISIANA

FLORIDA

ALABAMA

MISSISSIPPI

LOUISIANA

FLORIDA

ALABAMA

MISSISSIPPI

LOUISIANA

FLORIDA

ALABAMA

MISSISSIPPI

LOUISIANA

FLORIDA

ALABAMA

MISSISSIPPI

LOUISIANA

FLORIDA

ALABAMA

MISSISSIPPI

LOUISIANA

FLORIDA

ALABAMA

MISSISSIPPI

LOUISIANA

FLORIDA

ALABAMA

MISSISSIPPI

LOUISIANA

FLORIDA

ALABAMA

MISSISSIPPI

LOUISIANA

FLORIDA

ALABAMA

MAP 8
LVL 1



George

Remnant to current from his long
 Henry like by Captain General's in view to ship. Ocean
 on shore the Pilgrimage and I thought it was to have bearing
 since the 2^d Bay of St. Peter. We have to go to St. Peter's
 which is not water very little by the island. We have to go
 at Public station the 4th Bay of St. Peter for the name of the Howard, there
 would be ready for Howard's Station. In the
 and by order of me to deliver the
 strong, with the station are by great's point
 back to the station looking from St. Peter's
 great Bay of St. Peter is visible to the party of all only contains the
 as the island there having much from, and the principal attacks are
 approached & defended by the five stations. We thought the
 number in the year of our last winter bounded to
 by the
 the

By the
 the

MAP 9
LVL 2

Longitude West 6 from Washington.

GEORGIA

Scale of Miles.



Longitude West 83 from Greenwich.



MAP 10
LVL 2